

# Dacusville Road Tract | ±51.4 Acres

705 Dacusville Road, Marietta, SC 29661



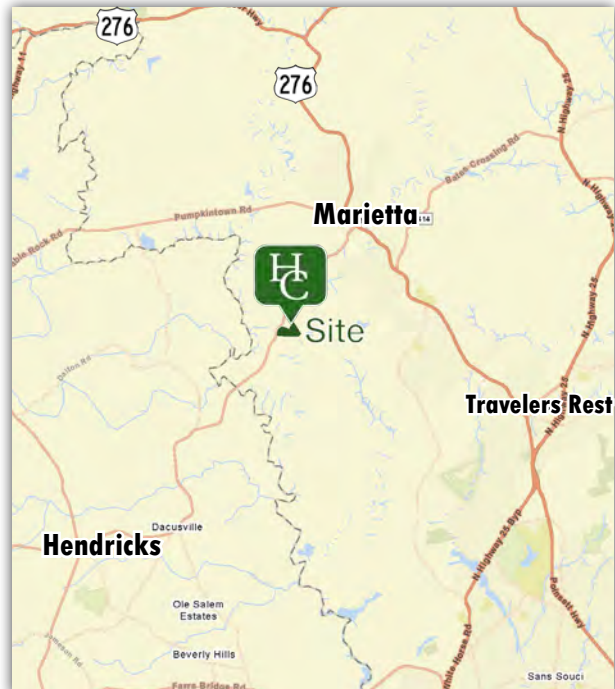
**SALE PRICE: \$2,383,900**

**VIEW SITE VIDEO**



## Property Features

- Greenville County Tax Map #: 0513060100101
- 3 BR/2 BA brick home (2,186 SF) with screened front porch and basement
- 1,210' of frontage on Dacusville Road
- 375' of frontage on the North Saluda River
- ±0.5 acre pond
- ±35 acres of pristine pastures including ±20 acres of bottom fields along the river
- Mature upland and bottomland hardwoods
- ±1,890' of interior creek frontage
- Small natural duck swamp
- Excellent hunting opportunities for deer, turkey, doves, and ducks
- ±30 minute commute from downtown Greenville
- Located ±3 miles from Travelers Rest



**Rusty Hamrick**  
+1 864 232 9040  
rhamrick@naief.com

**John Etheridge**  
+1 864 232 9040  
jetheridge@naief.com

101 E Washington St  
Greenville, SC 29601  
huffcreekproperties.com

# Property Description

705 Dacusville Road, Marietta, SC 29661



The Dacusville Road tract is a splendid representation of arguably the most picturesque region in the South Carolina Blue Ridge foothills. Renowned for its natural beauty, this northern section of the Saluda River Basin Watershed comprises a framework of creeks, rivers, farmland, and timber stands with a 3,000-foot mountain range as a backdrop. These natural landscapes create a unique local ecosystem where native plant and animal species thrive at incredibly rare levels.

The property itself displays a very impressive blend of pristine fields, mature upland and bottomland hardwoods, and substantial water features. The combination of these features is wildlife habitat diversity at its finest and the infrastructure is in place to hold high quality populations of deer, turkey, doves, and waterfowl. A true outdoor paradise, for decades it was the personal hunting grounds of award-winning outdoor writer, historian, botanist, guide, and conservation advocate Dennis Chastain.

Existing structures on the property include a wooden shed, a concrete building, and a 3 BR/2 BA brick home (2,186') at the highest point of elevation (1,042') offering stunning eastern views from the screened front porch. A lower hardwood bluff overlooking the bottom fields offers a secondary home site with tremendous potential for seclusion and beautiful scenery as well.

**Rusty Hamrick**  
+1 864 232 9040  
rhamrick@naief.com

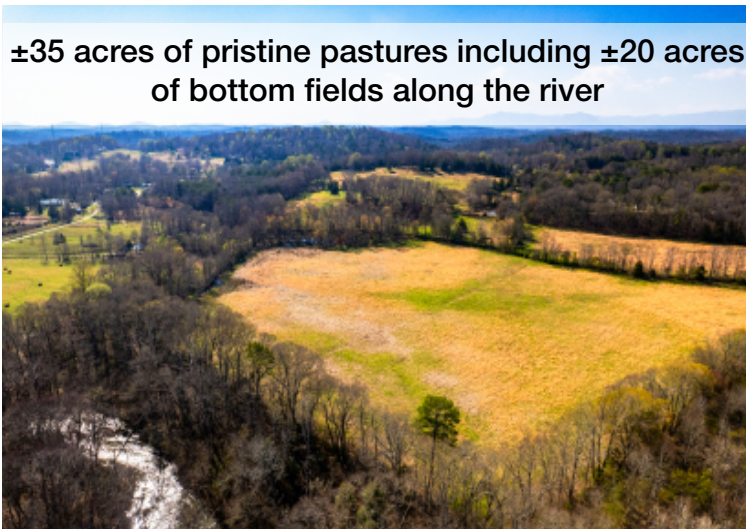
**John Etheridge**  
+1 864 232 9040  
jetheridge@naief.com

This material may contain content generated with AI assistance and publicly sourced data. NAI Earle Furman and Huff Creek Properties make every effort to verify the information but makes no warranties or representations regarding the accuracy, completeness, or reliability of the information. Independent verification of all details is strongly encouraged. Prices, terms, and availability are subject to change without prior notice.

The Timber and Recreational Land Division of NAI Earle Furman

# Drone Photos

705 Dacusville Road, Marietta, SC 29661



**Rusty Hamrick**  
+1 864 232 9040  
rhamrick@naief.com

**John Etheridge**  
+1 864 232 9040  
jetheridge@naief.com

This material may contain content generated with AI assistance and publicly sourced data. NAI Earle Furman and Huff Creek Properties make every effort to verify the information but makes no warranties or representations regarding the accuracy, completeness, or reliability of the information. Independent verification of all details is strongly encouraged. Prices, terms, and availability are subject to change without prior notice.

The Timber and Recreational Land Division of NAI Earle Furman

# Drone Photos

705 Dacusville Road, Marietta, SC 29661



**Rusty Hamrick**  
+1 864 232 9040  
rhamrick@naief.com

**John Etheridge**  
+1 864 232 9040  
jetheridge@naief.com

This material may contain content generated with AI assistance and publicly sourced data. NAI Earle Furman and Huff Creek Properties make every effort to verify the information but makes no warranties or representations regarding the accuracy, completeness, or reliability of the information. Independent verification of all details is strongly encouraged. Prices, terms, and availability are subject to change without prior notice.

The Timber and Recreational Land Division of NAI Earle Furman

# Property Photos

705 Dacusville Road, Marietta, SC 29661

±1,890' of interior creek frontage



Beautiful Mountain Views



±0.5 acre pond



**Rusty Hamrick**  
+1 864 232 9040  
rhamrick@naief.com


**John Etheridge**  
+1 864 232 9040  
jetheridge@naief.com

This material may contain content generated with AI assistance and publicly sourced data. NAI Earle Furman and Huff Creek Properties make every effort to verify the information but makes no warranties or representations regarding the accuracy, completeness, or reliability of the information. Independent verification of all details is strongly encouraged. Prices, terms, and availability are subject to change without prior notice.

The Timber and Recreational Land Division of NAI Earle Furman

# Residential Photos

705 Dacusville Road, Marietta, SC 29661



**Rusty Hamrick**  
+1 864 232 9040  
rhamrick@naief.com

**John Etheridge**  
+1 864 232 9040  
jetheridge@naief.com

This material may contain content generated with AI assistance and publicly sourced data. NAI Earle Furman and Huff Creek Properties make every effort to verify the information but makes no warranties or representations regarding the accuracy, completeness, or reliability of the information. Independent verification of all details is strongly encouraged. Prices, terms, and availability are subject to change without prior notice.

The Timber and Recreational Land Division of NAI Earle Furman

# Map Set

705 Dacusville Road, Marietta, SC 29661

Aerial



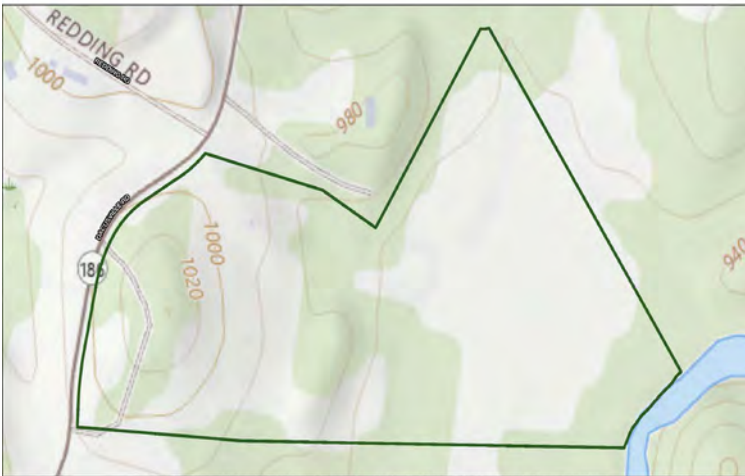
51.40 ± Acres  
Dacusville Rd., Marietta, SC 29661

2020 Infrared



51.40 ± Acres  
Dacusville Rd., Marietta, SC 29661

Topographical Map



51.40 ± Acres  
Dacusville Rd., Marietta, SC 29661

Flood Zones



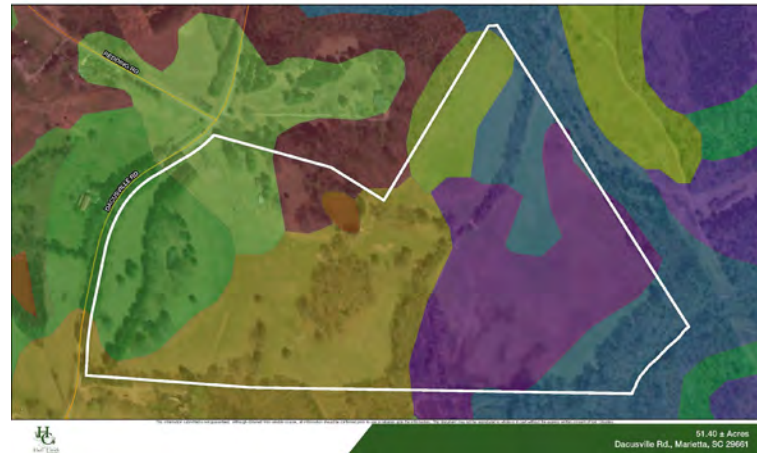
51.40 ± Acres  
Dacusville Rd., Marietta, SC 29661

National Wetlands Inventory



51.40 ± Acres  
Dacusville Rd., Marietta, SC 29661

Soil Survey



51.40 ± Acres  
Dacusville Rd., Marietta, SC 29661

**Rusty Hamrick**  
+1 864 232 9040  
rhamrick@naief.com

**John Etheridge**  
+1 864 232 9040  
jetheridge@naief.com

This material may contain content generated with AI assistance and publicly sourced data. NAI Earle Furman and Huff Creek Properties make every effort to verify the information but makes no warranties or representations regarding the accuracy, completeness, or reliability of the information. Independent verification of all details is strongly encouraged. Prices, terms, and availability are subject to change without prior notice.

The Timber and Recreational Land Division of NAI Earle Furman